

**APPLICATION FOR MODIFICATION ORDER
WILDLIFE AND COUNTRYSIDE ACT 1981**

Definitive Map and Statement – Staffordshire County Council

District of STAFFORDSHIRE MOORLANDS

Parish of GRINDON

To: Staffordshire County Council, 1 Staffordshire Place, Stafford ST16 2LP

I LOUISE REDFERN

of CABBAGE HALL FARM CAULDOWN LOW

NR WATERHOUSES STAFFS ST10 3BS

hereby apply for an order under Section 53(2) of the Wildlife and Countryside Act 1981 modifying the Definitive Map and Statement of Public Rights of Way for the area by:

~~* deleting the (footpath) (bridleway) (byway open to all traffic) (restricted byway)
from
to~~

~~* adding the (footpath) (bridleway) (byway open to all traffic*) (restricted byway)
from
to~~

* (upgrading) (~~downgrading~~) to a (footpath) (bridleway) (~~byway open to all traffic*~~) (restricted byway) the (footpath) (bridleway) (~~byway open to all traffic~~) (~~restricted byway~~)
from FLEETS LANE GRINDON MAP REF PSK 0883 5358
to JUNCTION WITH BW9 AT MAP REF 0903 5309

* (varying) (~~adding to~~) the particulars relating to the (footpath) (bridleway) (byway open to all traffic) (~~restricted byway~~) from
to by
providing that

and shown on the map accompanying this application.

Signed 

Date: 10/4 2018


ON BEHALF OF STAFFS MOORLANDS BRIDLEWAYS GROUP

I attach copies of the following documentary evidence (including statements of witnesses) in support of this application.

List of Documents
(including reference numbers where appropriate).

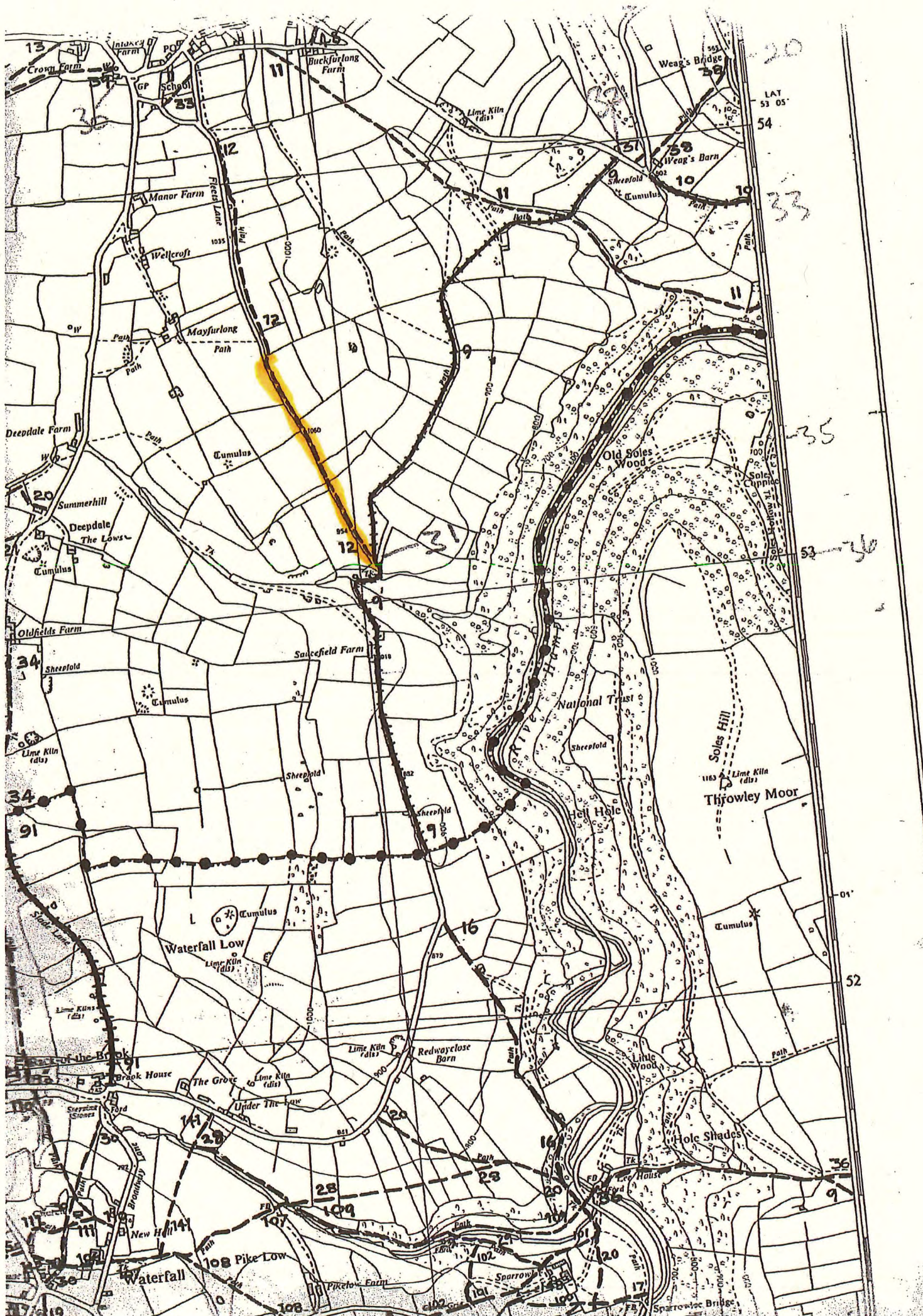
- COPY OF DEFINITIVE MAP.
- COPY OF LOCAL GOVERNMENT ACT 1929 TAKE OVER MAP FOR LEEK RURAL. C/RD/19/1/34.
- COPY OF O.S. 25th/MILE MAP, SHOWING O.S BENCH MARKS
- FORM 1. APPLICATION FORM.
- FORM 3. LIST OF OWNERS
- COPY OF ORDANANCE SURVEY MANUAL PAGE 55
- COPY ONE-INCH MAP

With regard to documentary evidence I certify that where appropriate I have obtained informed consent for all third party materials from the copyright owners. (Please see guidance notes)

Signed: Date: 10/4 2018

On Behalf of Staffordshire Moorlands Bridleways

Please note The Freedom of Information Act 2000 provides a general right of access to all information held by Staffordshire County Council. The Environmental Information Regulations 2004 provide a similar right of access to environmental information held by the Council. This means that the information that you supply may be disclosed to any individual making the appropriate request. This information (and a copy of this form and accompanying map) will also be included in the Register of Definitive Map Order Applications and will be available on both the Staffordshire County Council website and on view at the Council's offices.



20

LAT 53 05'

54

33

35

52

04'

52

36

9

WILDLIFE AND COUNTRYSIDE ACT 1981

DEFINITIVE MAP AND STATEMENT – STAFFORDSHIRE COUNTY COUNCIL


CERTIFICATE OF SERVICE OF NOTICE OF APPLICATION FOR MODIFICATION ORDER

To: Staffordshire County Council
of: 1 Staffordshire Place, Stafford, ST16 2LP

I Louise Redfern
of Cabbage Hill Farm, Caudon Low, nr Waterhouses
Staffs ST10 3ES

hereby certify that the requirements of paragraph 2 and Schedule 14 to the Wildlife and Countryside Act 1981 have been complied with.

Dated: 10th Apr. 1.....2018

Signed: 
On Behalf of Staffordshire Moorlands
Bridleways

Names and addresses of owners and occupiers of land on whom notice has been served that an application for a Modification Order has been made:



.....
.....
.....
.....
.....
.....
.....
.....
.....
.....